




**Known Archaeological Sites\* and  
Areas Sensitive for  
Prehistoric Archaeology\* in  
Owls Head**

**information provided by  
Maine Historic Preservation Commission  
March 2011**

\*dated material subject to future revision  
map 1/1

-  Areas sensitive for prehistoric archaeology
-  1/2 k square intersecting a known prehistoric archaeological site.
-  1/2 k square intersecting a known historic archaeological site with a good estimated location.

